

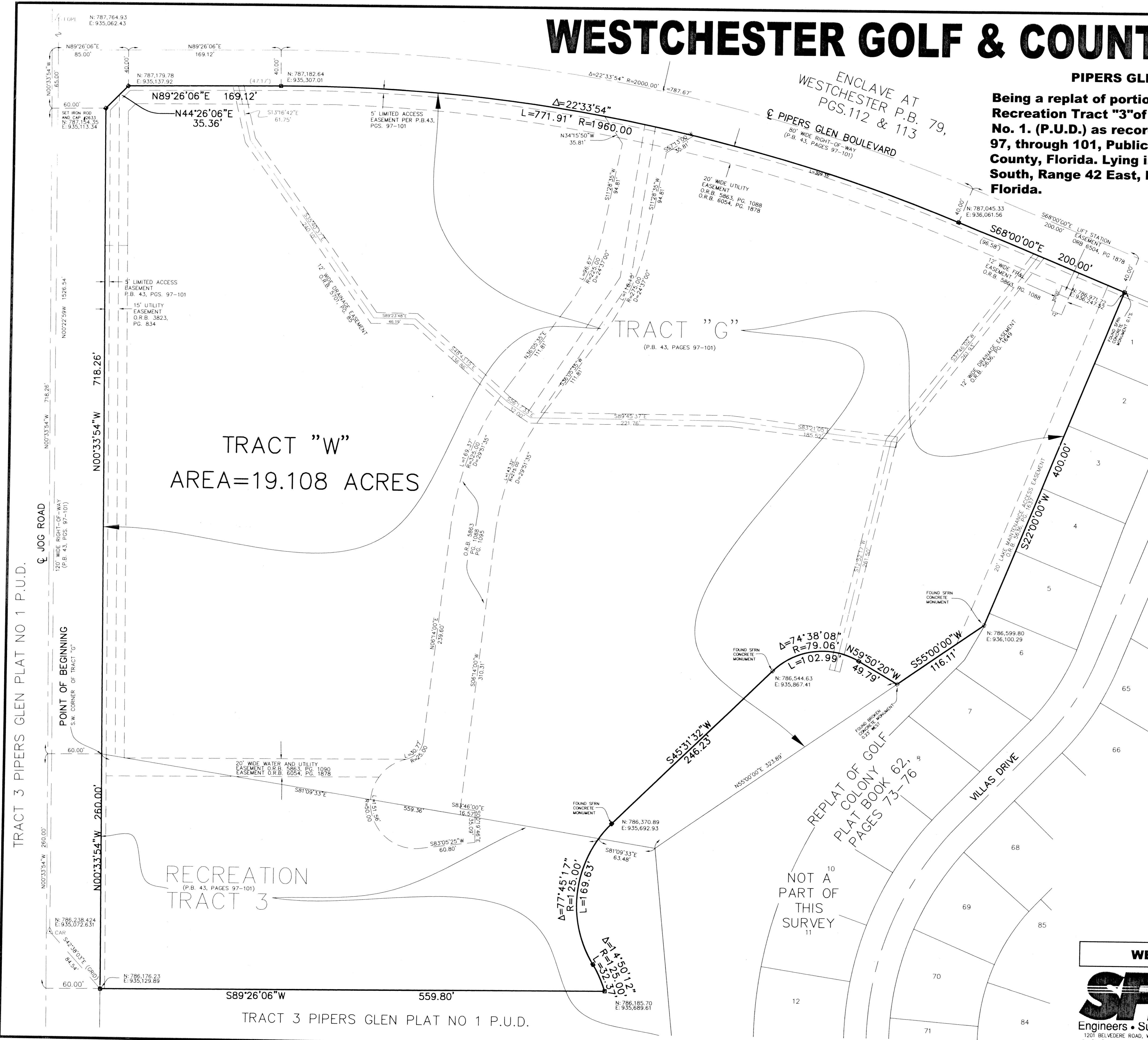
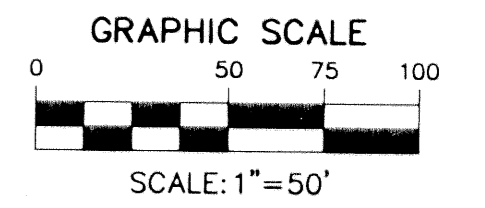

WESTCHESTER GOLF & COUNTRY CLUB

63

PIPERS GLEN P.U.D.

Being a replat of portions of Tract "G", and Recreation Tract "3" of the Plat of Pipers Glen Plat No. 1. (P.U.D.) as recorded in Plat Book 43, Pages 97, through 101, Public Records of Palm Beach County, Florida. Lying in Section 3, Township 46 South, Range 42 East, Palm Beach County, Florida.

SHEET 2 OF 2
JUNE 2001



TRACT "W"
AREA=19.108 ACRES

TRACT "G"
(P.B. 43, PAGES 97-101)

RECREATION
TRACT 3
(P.B. 43, PAGES 97-101)

NOT A
PART OF
THIS
SURVEY

REPLAT OF GOLF
PLAT COLONY
PLAT BOOK 62,
PAGES 73-76

VILLAS DRIVE

TRACT 3 PIPERS GLEN PLAT NO 1 P.U.D.

TRACT 3 PIPERS GLEN PLAT NO 1 P.U.D.

SUBDIVISION WESTCHESTER GOLF & COUNTRY CLUB
BOOK 04 PAGE 02
FLOOD ZONE B FLOOD MAP # 2000
QUAD # 20 ZONING RT
SE E 81-153 ZIP CODE 33425-1
TAZ 961
PUD NAME PIPERS GLEN

WESTCHESTER GOLF & COUNTRY CLUB



DATE	03/16/2001
SCALE	1" = 50'
CAD FILE	87043PLAT.dwg
SDSK PROJECT	8704378
DRAWN	SFRN STAFF
CHECKED	G. RAYMAN

S H E E T	2/2
	JOB NO. 87043.78